

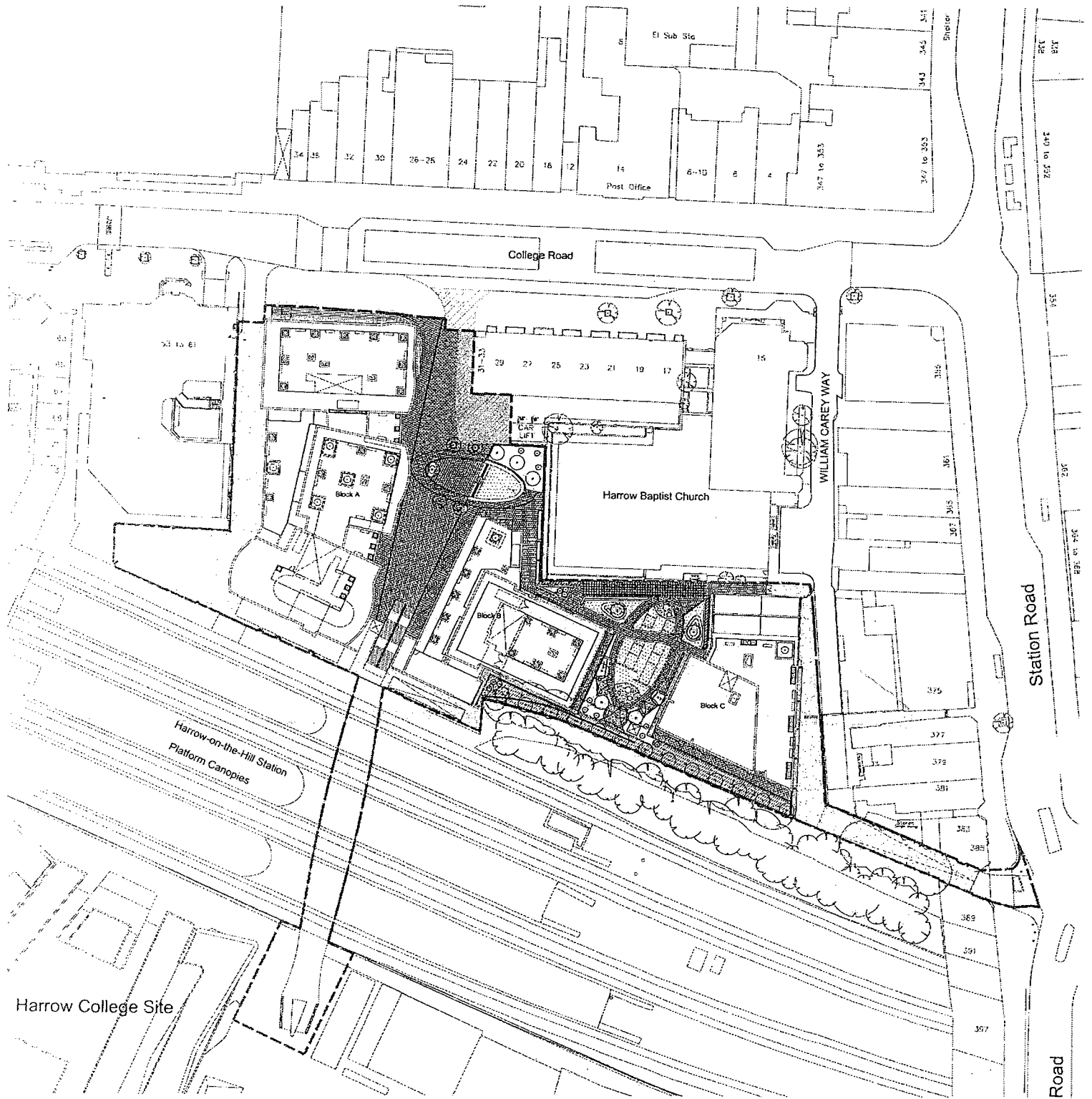
Planning Committee

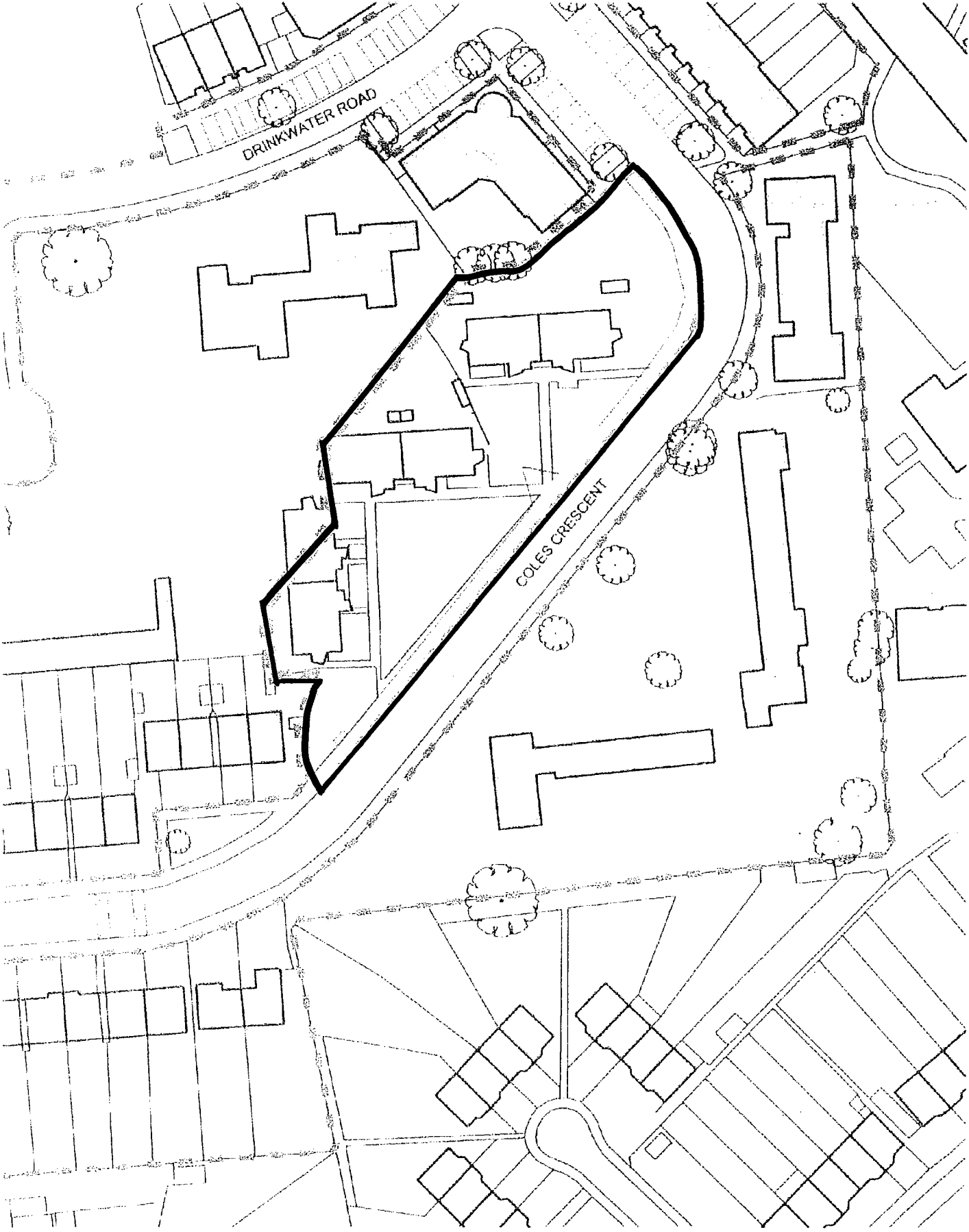
OS maps

DATE: Wednesday 24 June 2009

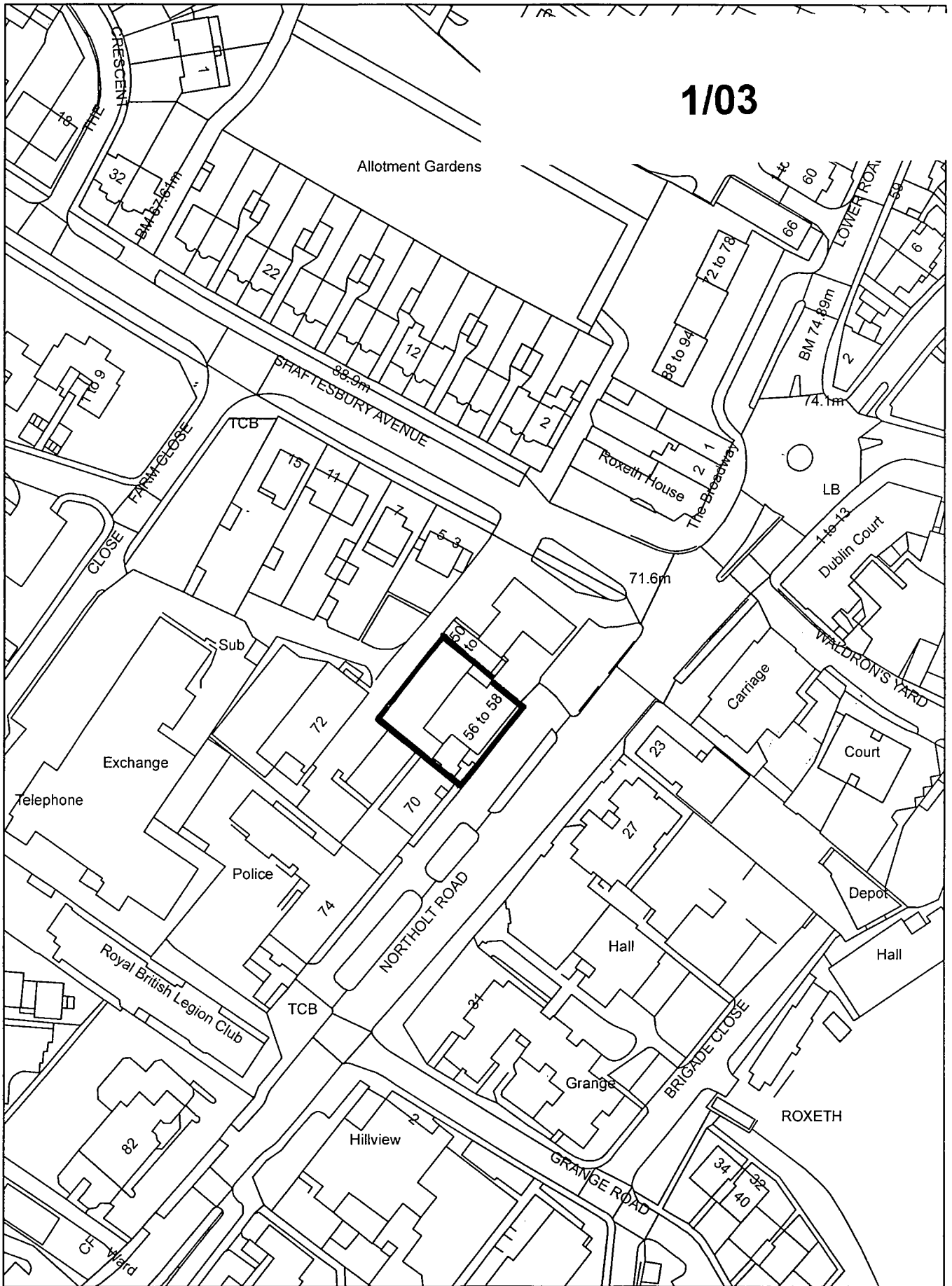
This page is intentionally left blank

1/01

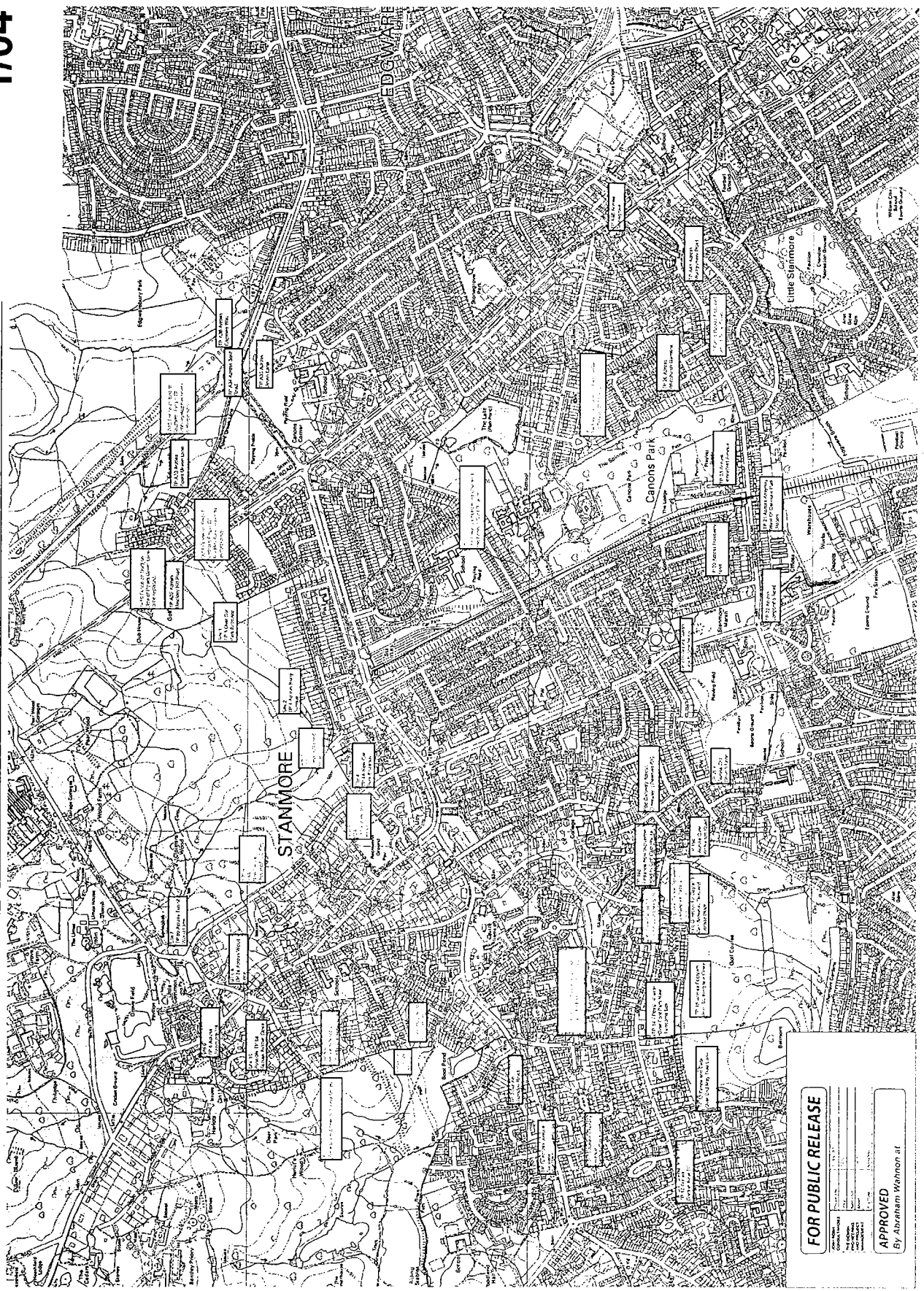




1/03



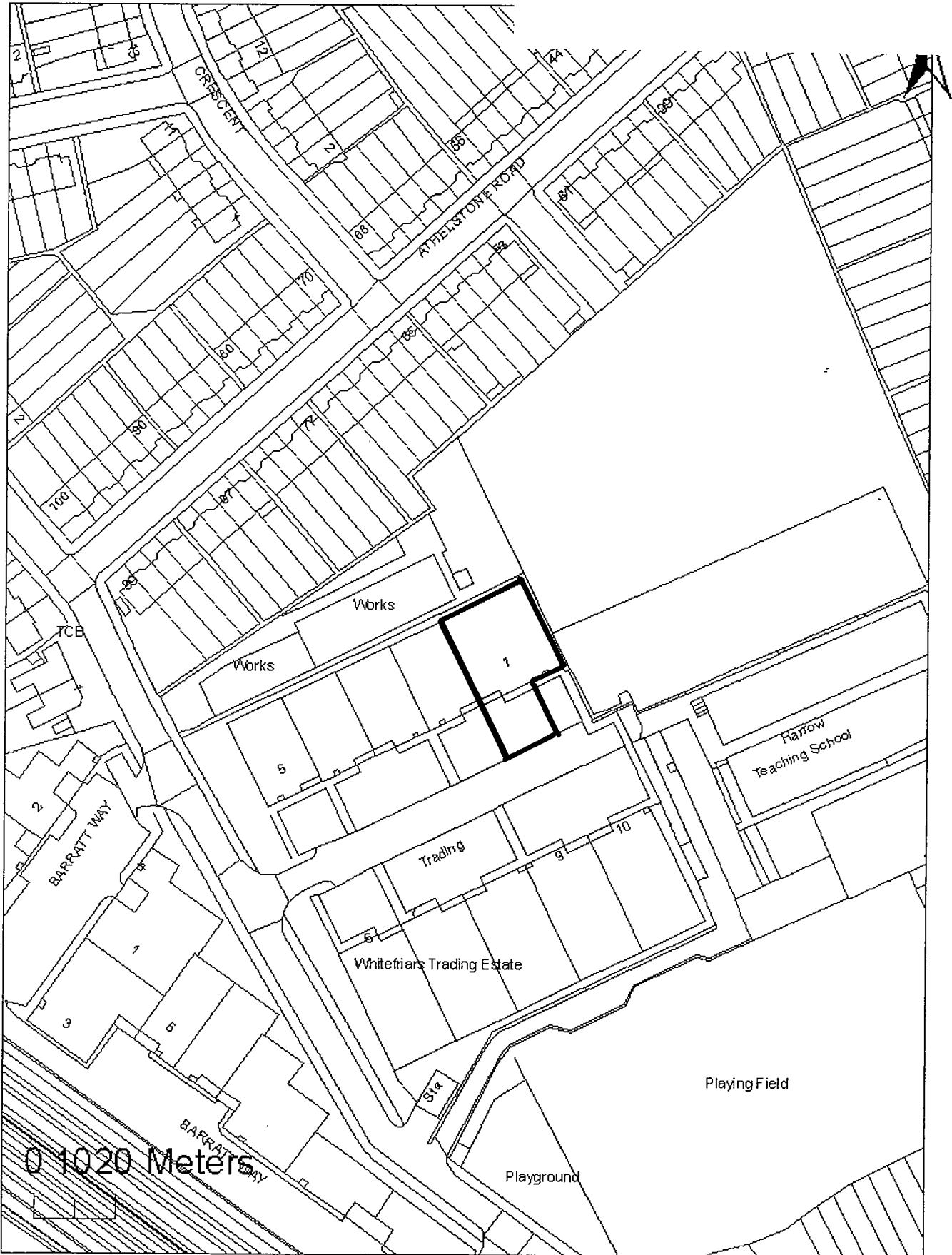
This map is reproduced from Ordnance Survey material with the Permission of Ordnance Survey on behalf of the controller of Her Majesty's Stationery Office. Crown Copyright. Unauthorised reproduction infringes Crown Copyright and may lead to prosecutions or civil proceedings. London Borough of Harrow LA.100019206. 2007.



FOR PUBLIC RELEASE

APPROVED
By Abraham Wainman et

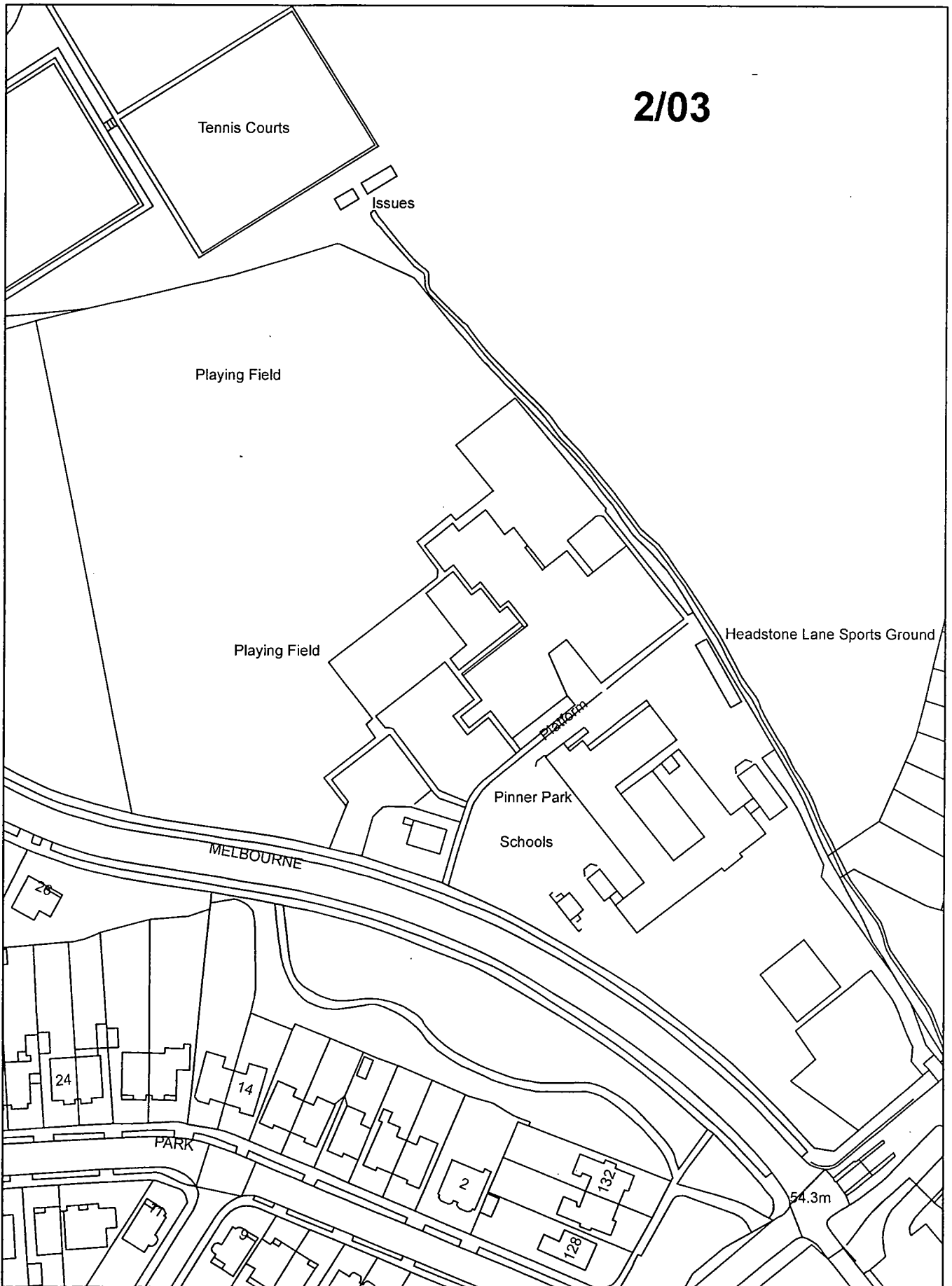
This map is reproduced from Ordnance Survey, ...material with the permission of Ordnance Survey on behalf of the controller of Her Majesty's Stationery Office. Crown Copyright. Unauthorised Reproduction infringes Crown Copyright and may lead to prosecutions or civil proceedings. London Borough of Harrow LA.100019206. 2007.





This map is reproduced from Ordnance Survey material with the Permission of Ordnance Survey on behalf of the controller of Her Majesty's Stationery Office. Crown Copyright. Unauthorised reproduction infringes Crown Copyright and may lead to prosecutions or civil proceedings. London Borough of Harrow LA.100019206. 2007.

2/03



This map is reproduced from Ordnance Survey material with the Permission of Ordnance Survey on behalf of the controller of Her Majesty's Stationery Office. Crown Copyright. Unauthorised reproduction infringes Crown Copyright and may lead to prosecutions or civil proceedings. London Borough of Harrow LA.100019206. 2007.



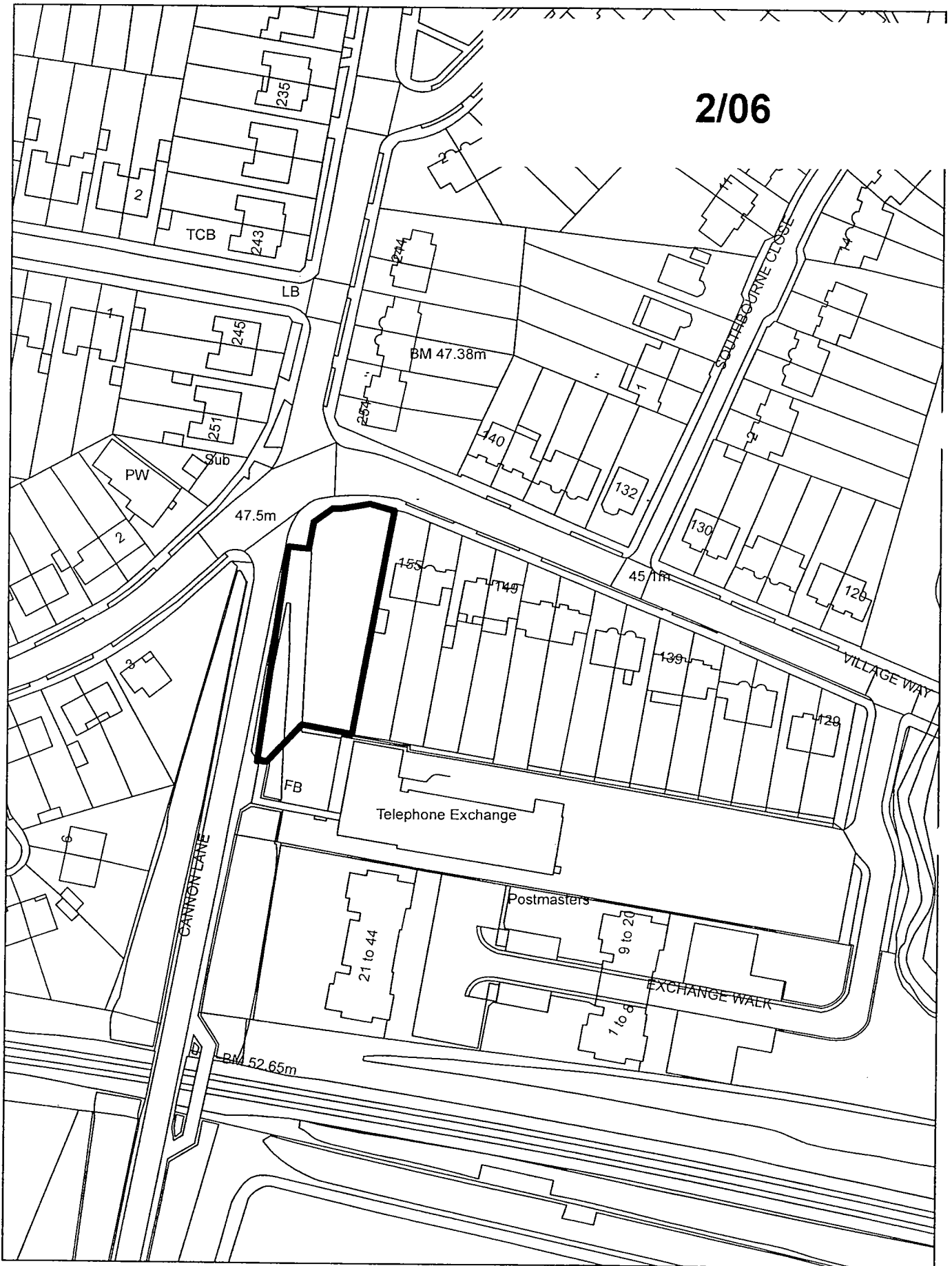
This map is reproduced from Ordnance Survey material with the Permission of Ordnance Survey on behalf of the controller of Her Majesty's Stationery Office. Crown Copyright. Unauthorised Reproduction infringes Crown Copyright and may lead to prosecutions or civil proceedings. London Borough of Harrow LA.100019206. 2007.



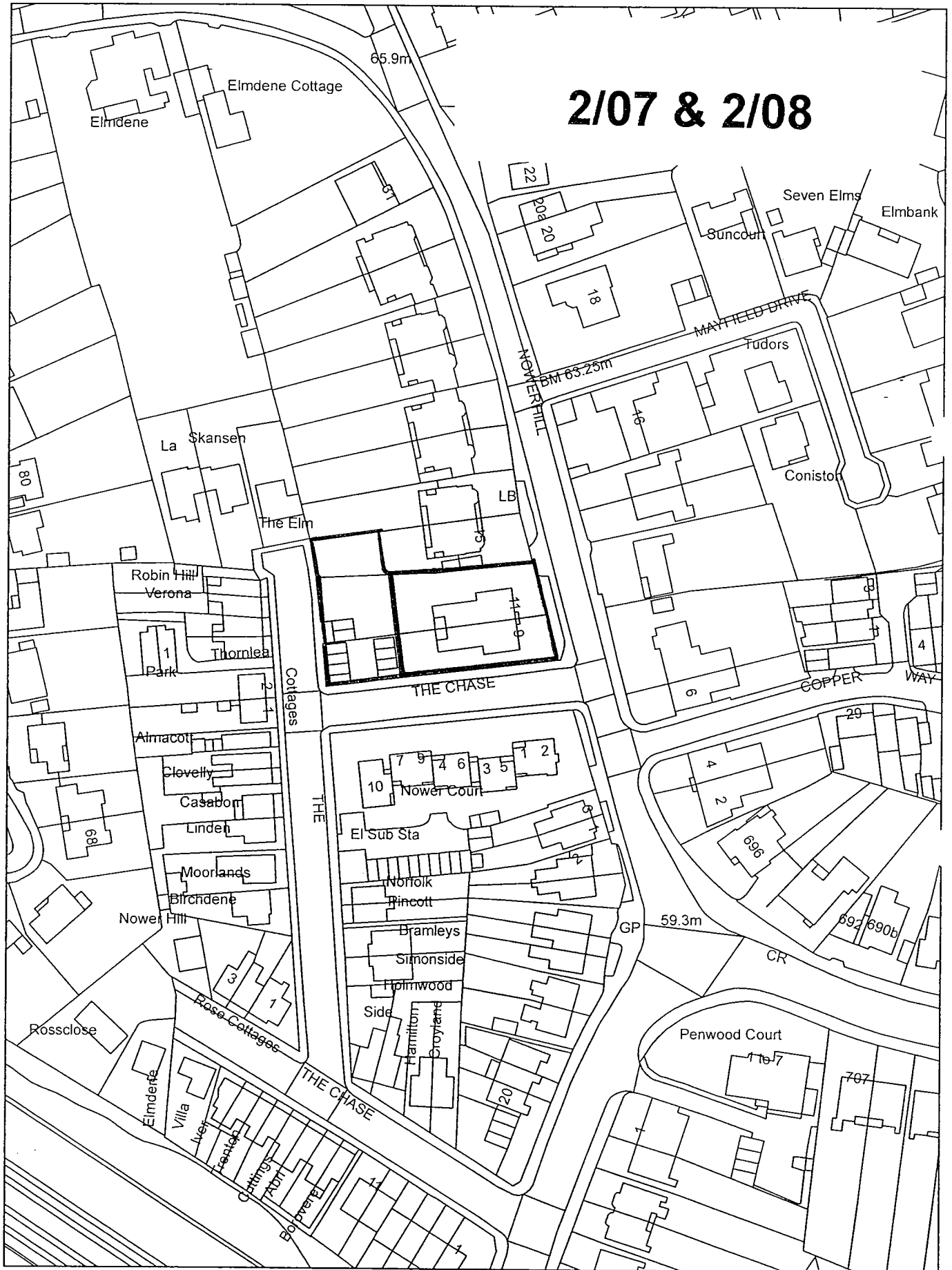
2/05

This map is reproduced from Ordnance Survey material with the Permission of Ordnance Survey on behalf of the controller of Her Majesty's Stationery Office. Crown Copyright. Unauthorised reproduction infringes Crown Copyright and may lead to prosecutions or civil proceedings. London Borough of Harrow LA.100019206. 2007.

2/06

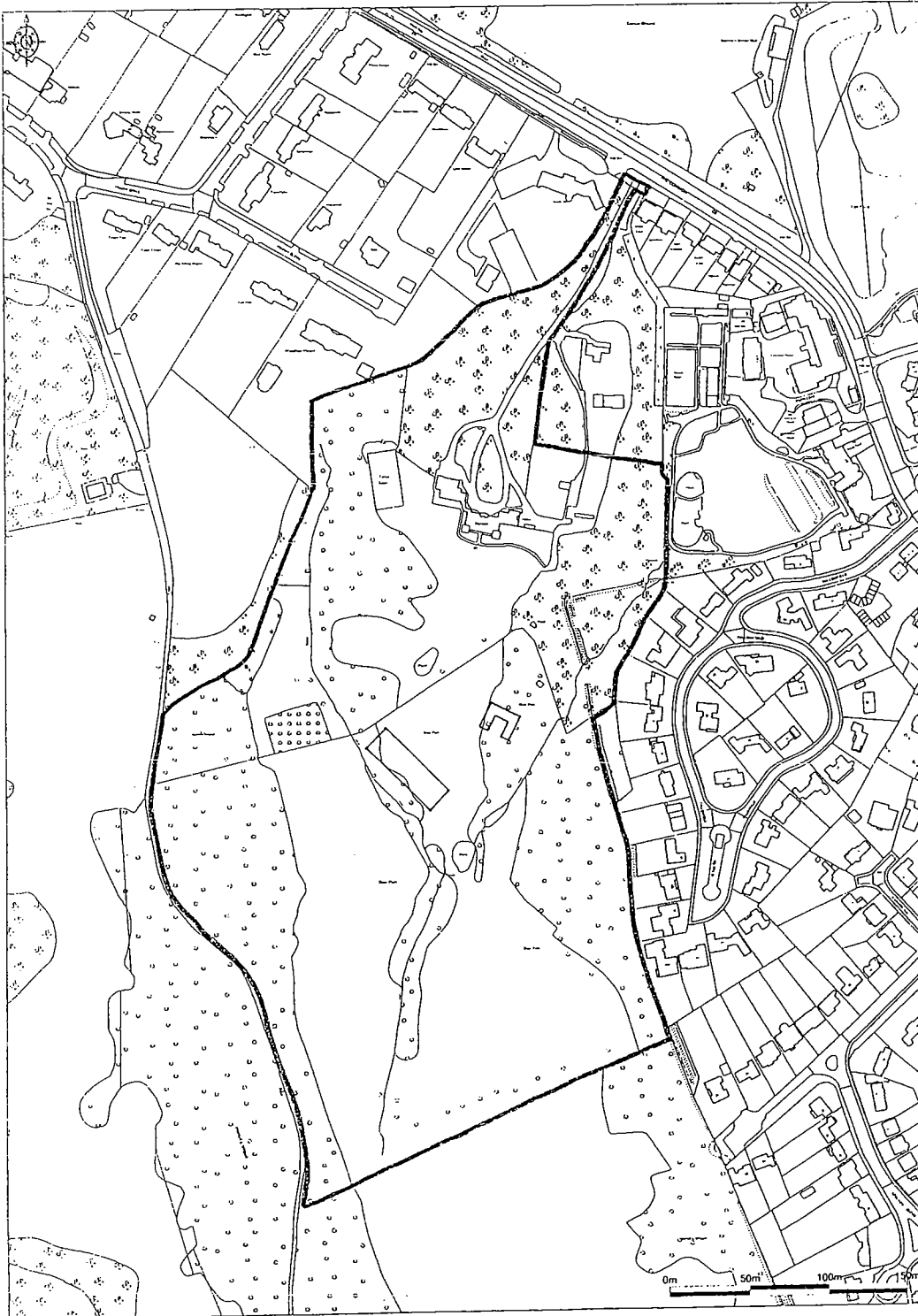


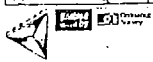
This map is reproduced from Ordnance Survey material with the Permission of Ordnance Survey on behalf of the controller of Her Majesty's Stationery Office. Crown Copyright. Unauthorised reproduction infringes Crown Copyright and may lead to prosecutions or civil proceedings. London Borough of Harrow LA.100019206. 2007.



This map is reproduced from Ordnance Survey material with the Permission of Ordnance Survey on behalf of the controller of Her Majesty's Stationery Office. Unauthorised reproduction infringes Crown Copyright and may lead to prosecutions or civil proceedings. London Borough of Harrow LA.100019206. 2007.

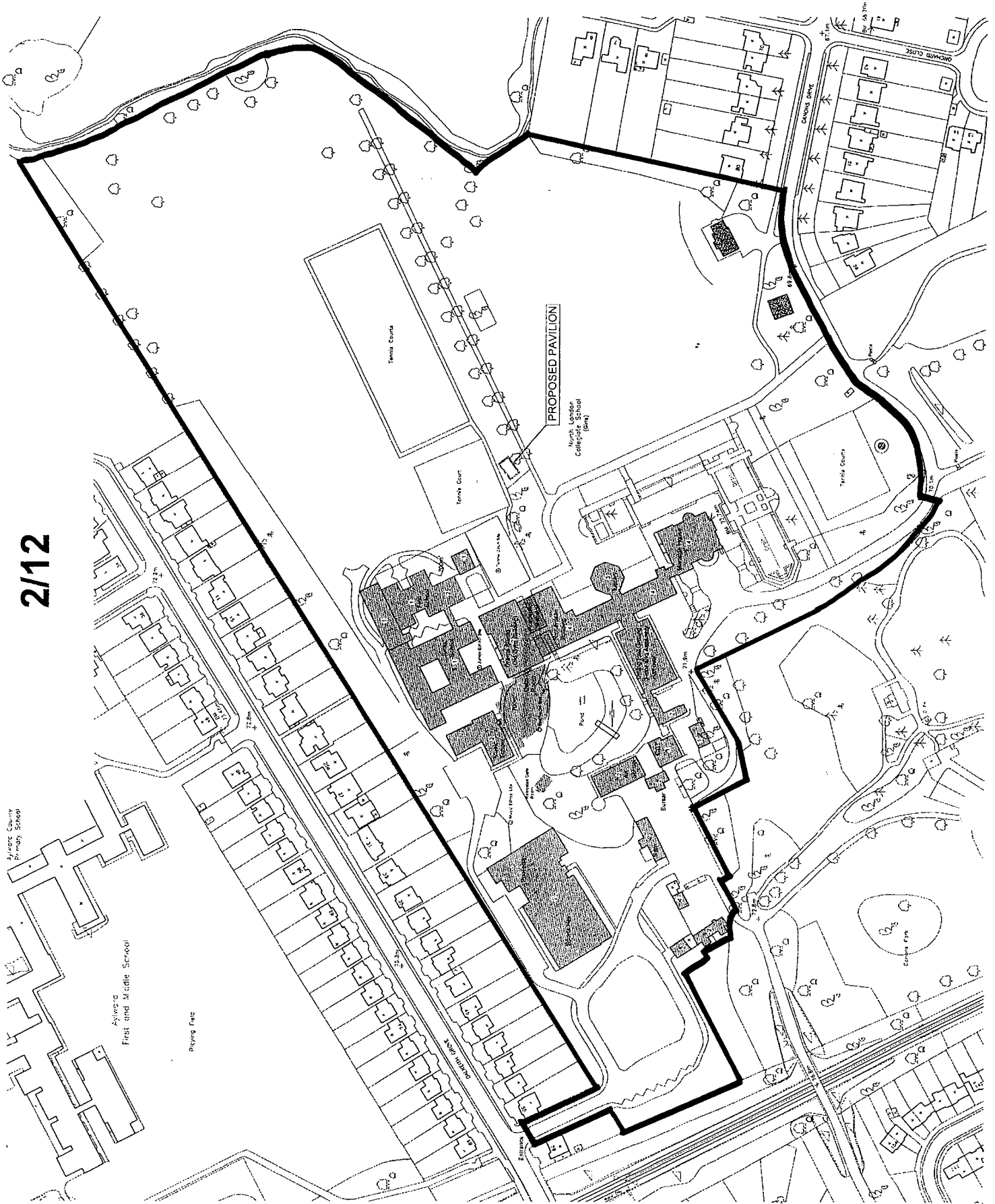
APPLICATION SITES, MANEGE AND REPLACEMENT STABLES
HERIOTS, STANMORE.



 © Crown Copyright 2009. All rights reserved. Licence number 100020449. Printed Scale: 1:3500

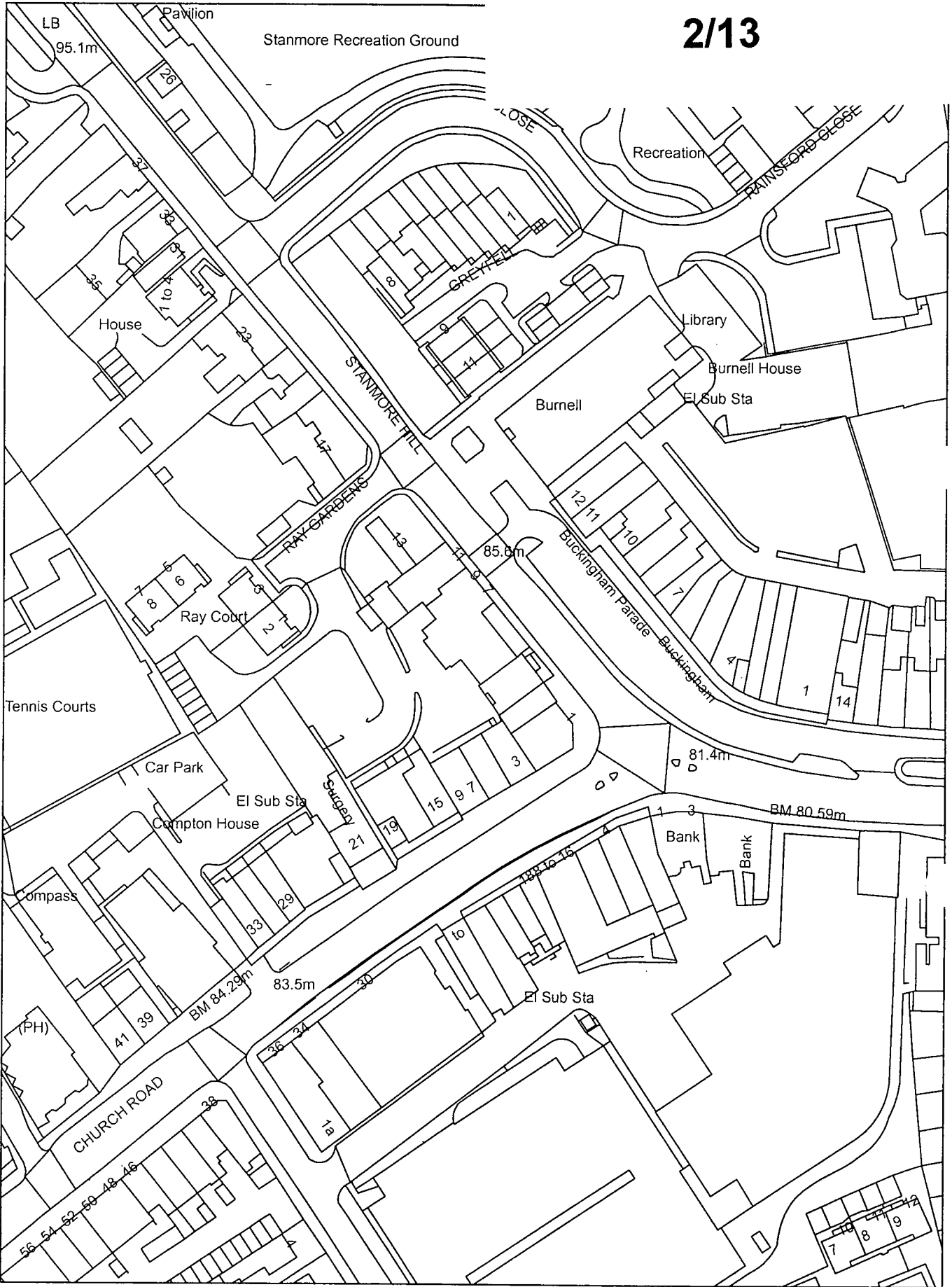
BARKER PARRY TOWN PLANNING
33 BANCROFT, HITCHIN,
HERTS SG5 1LA

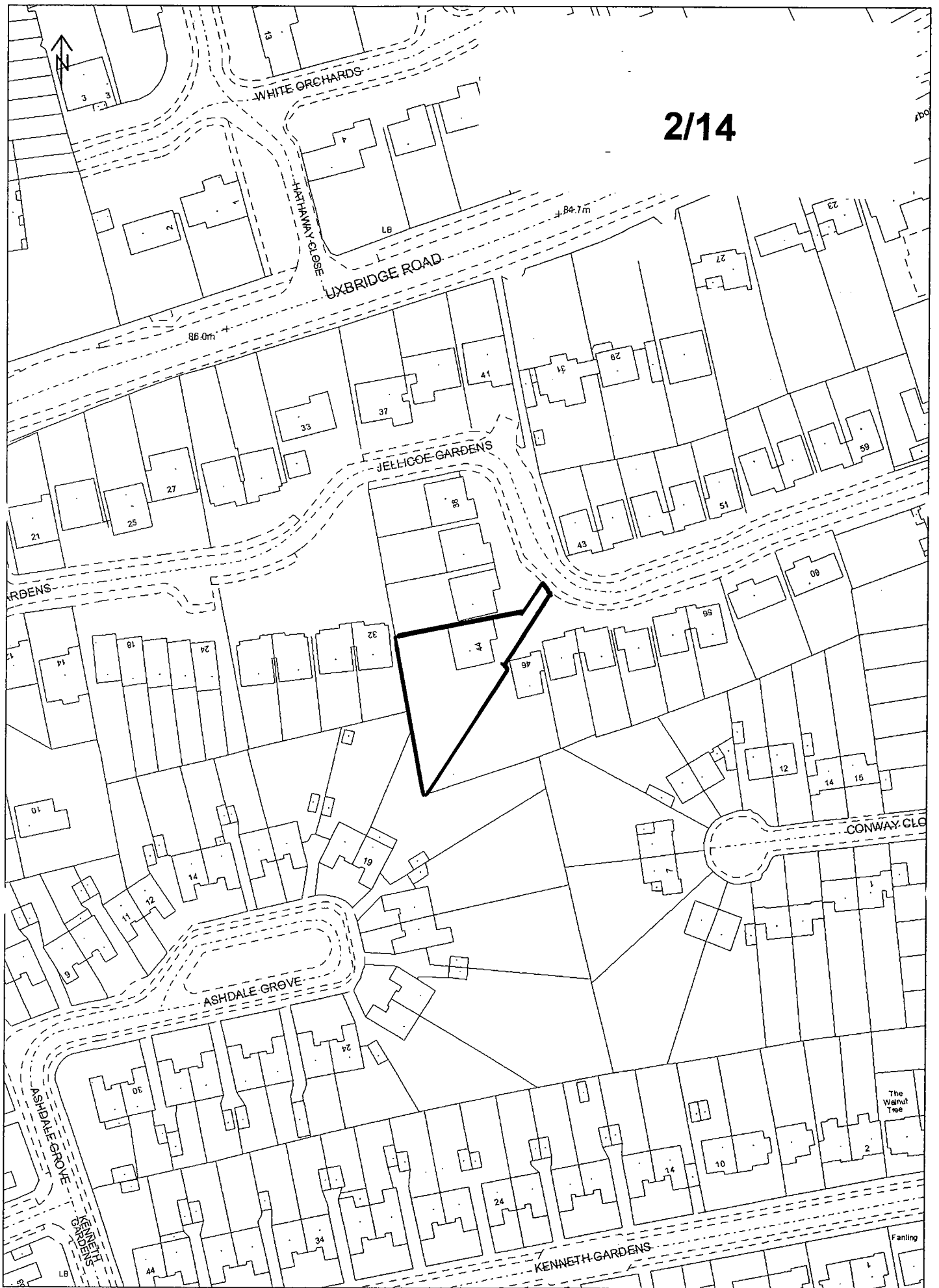
2/12



This map is reproduced from Ordnance Survey material with the permission of Ordnance Survey on behalf of the controller of Her Majesty's Stationery Office. Crown Copyright. Unauthorised reproduction infringes Crown Copyright and may lead to prosecutions or civil proceedings. London Borough of Harrow LA.100019206. 2007.

2/13



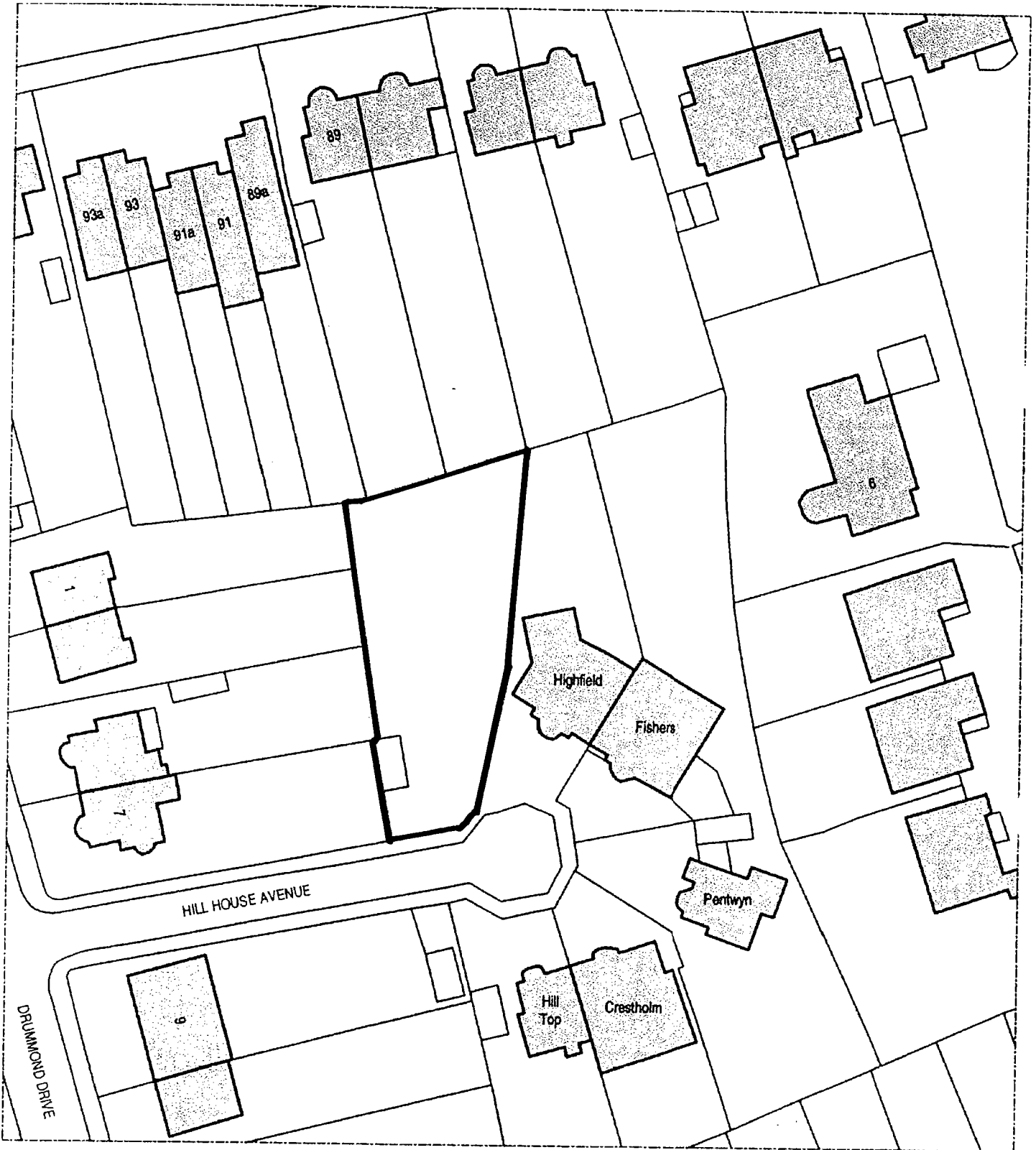


2/14

© Crown Copyright. Unauthorised reproduction infringes Crown copyright and may lead to prosecution or civil proceedings.
 Reproduced from the Ordnance Survey mapping with the permission of the Controller of Her Majesty's Stationery Office.

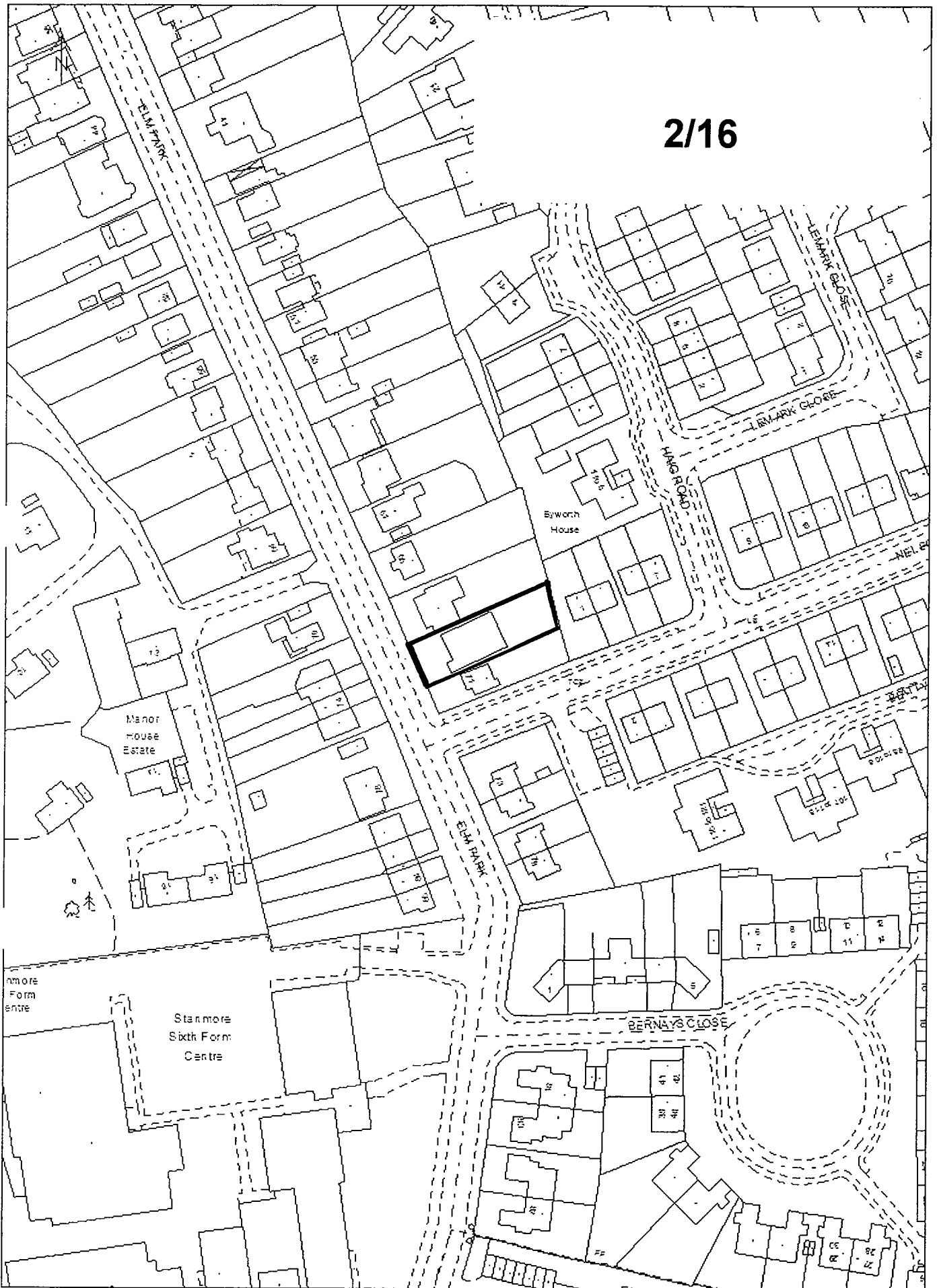
London Borough of Harrow 100019206 Date: 04/03/2009 Scale: 1:1250

5/2



© Crown Copyright 2008. All rights reserved. Licence number 100020449

2/16



© Crown Copyright. Unauthorised reproduction infringes Crown copyright and may lead to prosecution or civil proceedings.
Reproduced from the Ordnance Survey mapping with the permission of the Controller of Her Majesty's Stationery Office.

London Borough of Harrow 100019206

Date: 13/02/2009

Scale: 1:1250



This map is reproduced from Ordnance Survey material with the Permission of Ordnance Survey on behalf of the controller of Her Majesty's Stationery Office. Crown Copyright. Unauthorised reproduction infringes Crown Copyright and may lead to prosecutions or civil proceedings. London Borough of Harrow LA.100019206. 2007.

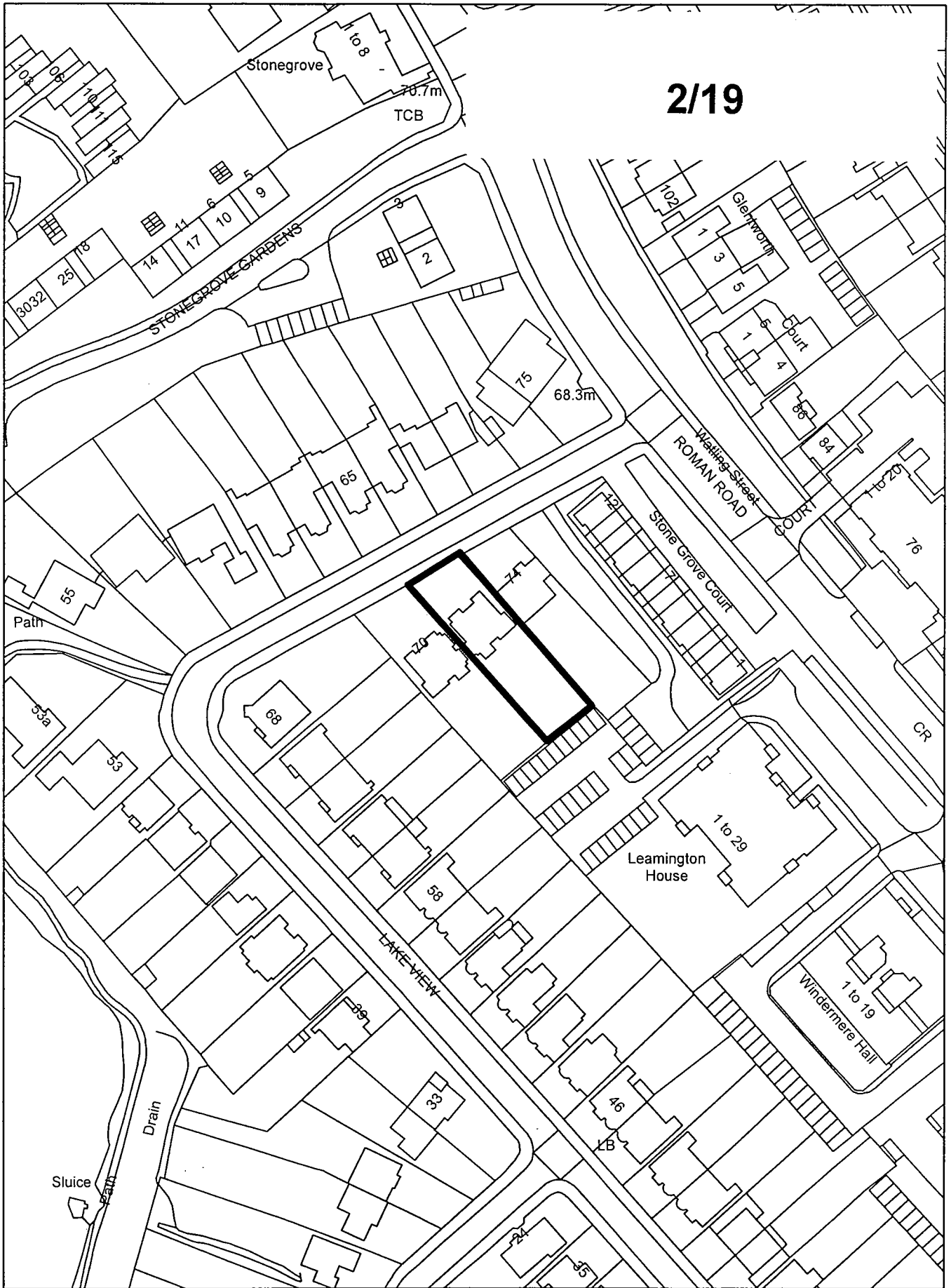
This map is reproduced from Ordnance Survey material with the permission of Ordnance Survey on behalf of the controller of Her Majesty's Stationery Office. Crown Copyright. Unauthorised reproduction infringes Crown Copyright and may lead to prosecutions or civil proceedings. London Borough of Harrow LA. 100019206. 2007.



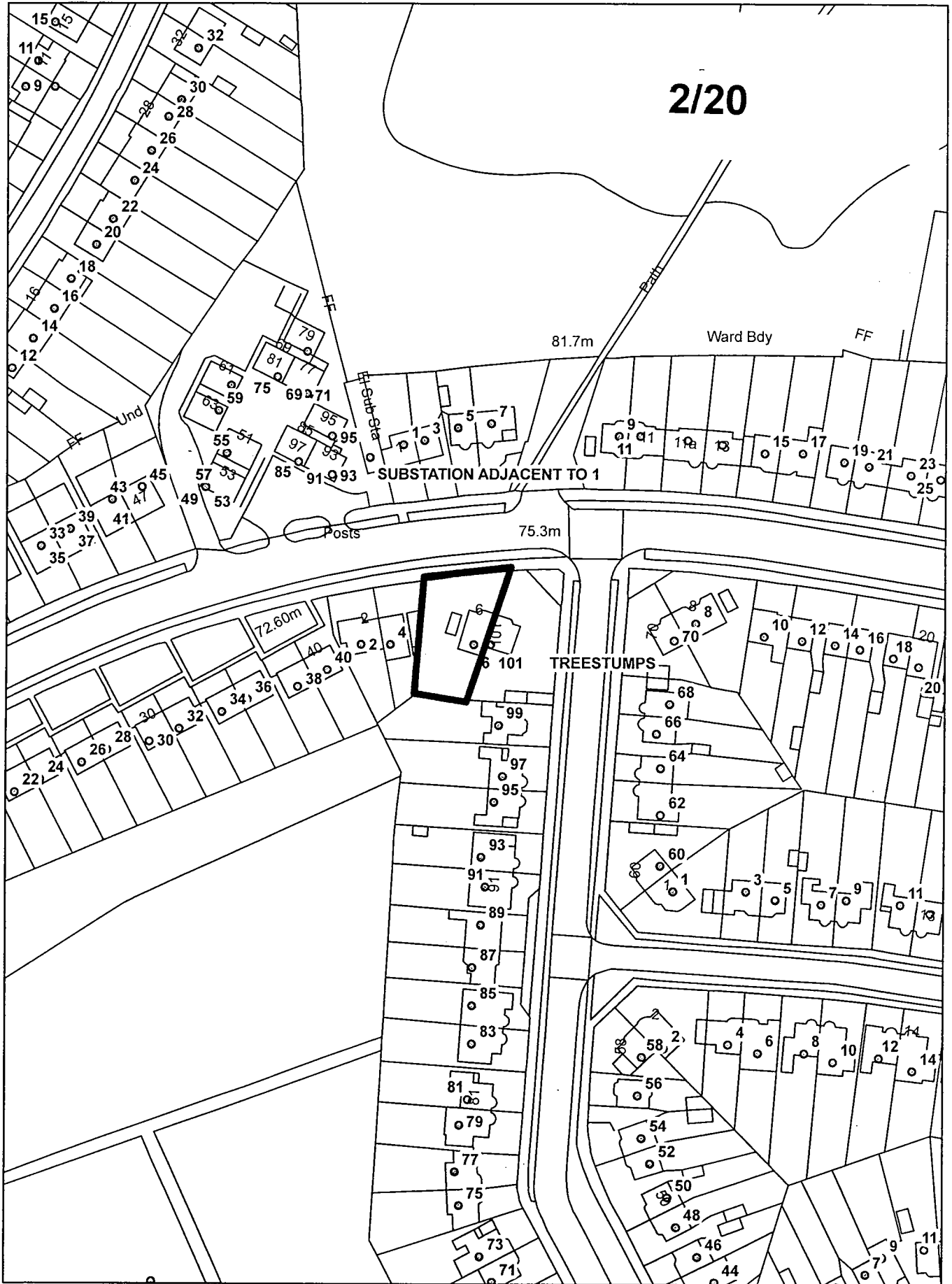
2/18



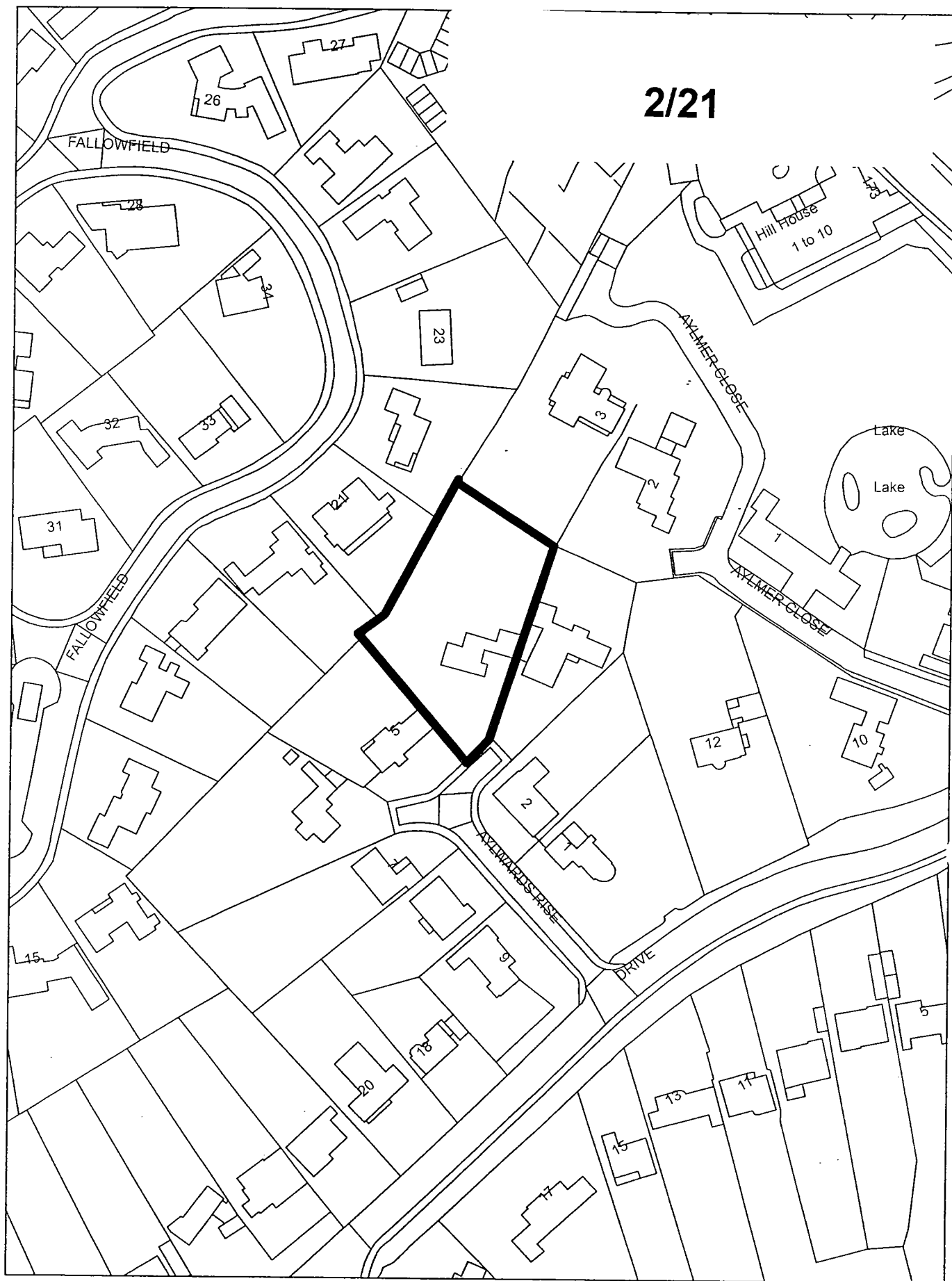
LONDON



This map is reproduced from Ordnance Survey material with the Permission of Ordnance Survey on behalf of the controller of Her Majesty's Stationery Office. Crown Copyright. Unauthorised reproduction infringes Crown Copyright and may lead to prosecutions or civil proceedings. London Borough of Harrow LA.100019206. 2007.

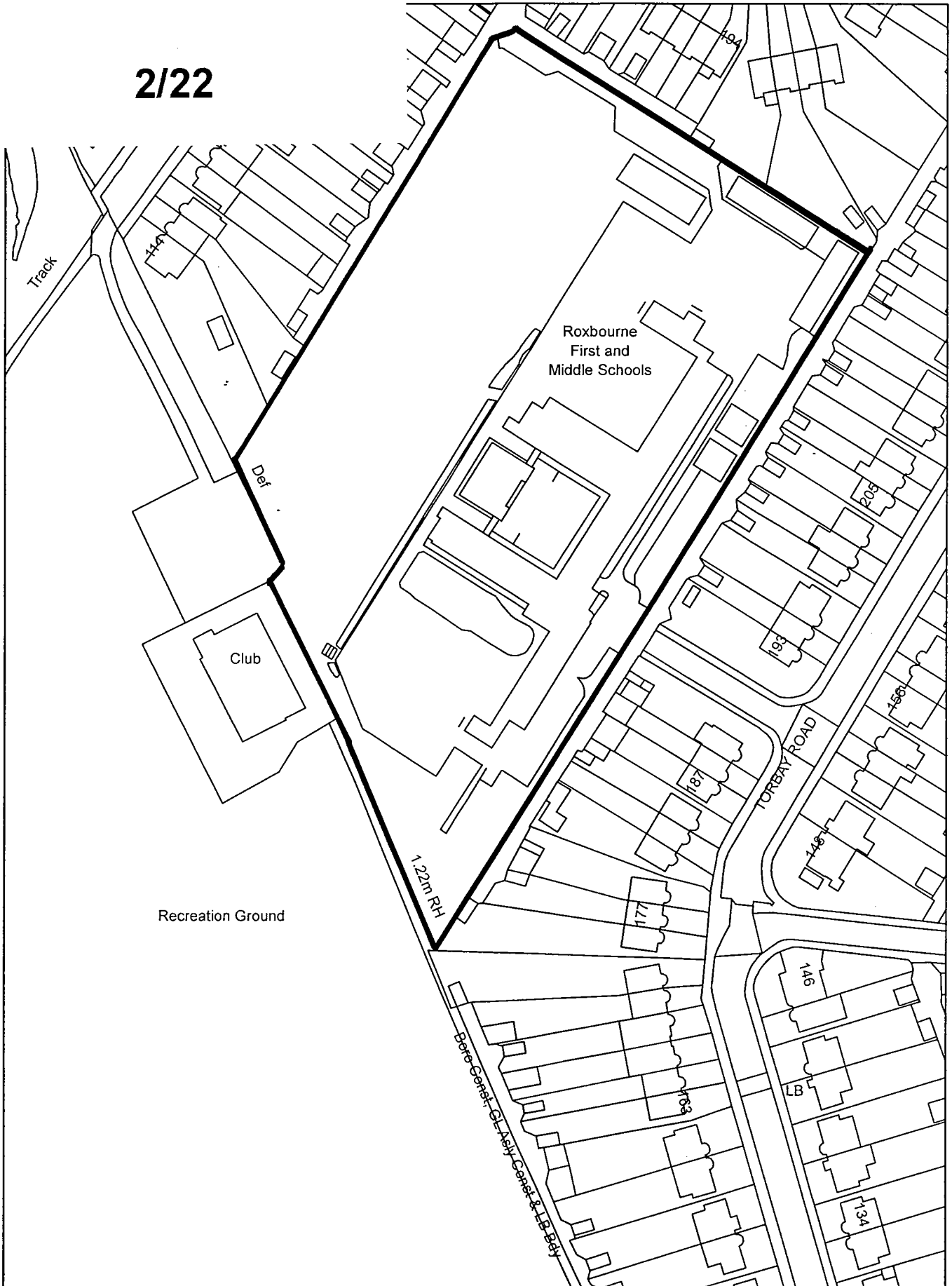


This map is reproduced from Ordnance Survey material with the Permission of Ordnance Survey on behalf of the controller of Her Majesty's Stationery Office. Crown Copyright. Unauthorised reproduction infringes Crown Copyright and may lead to prosecutions or civil proceedings. London Borough of Harrow LA. 100019206. 2007.



This map is reproduced from Ordnance Survey material with the Permission of Ordnance Survey on behalf of the controller of Her Majesty's Stationery Office. Unauthorised reproduction infringes Crown Copyright and may lead to prosecutions or civil proceedings. London Borough of Harrow LA.100019206. 2007.

2/22



This map is reproduced from Ordnance Survey material with the Permission of Ordnance Survey on behalf of the controller of Her Majesty's Stationery Office. Crown Copyright. Unauthorised reproduction infringes Crown Copyright and may lead to prosecutions or civil proceedings. London Borough of Harrow LA.100019206. 2007.



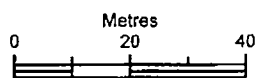
Produced 02.07.2008 from the Ordnance Survey National Geographic Database and incorporating surveyed revision available at this date. © Crown Copyright 2008.

Reproduction in whole or part is prohibited without the prior permission of Ordnance Survey.

Ordnance Survey and the OS Symbol are registered trademarks and OS Sitemap is a trademark of Ordnance Survey, the national mapping agency of Great Britain.

The representation of a road, track or path is no evidence of a right of way.

The representation of features as lines is no evidence of a property boundary.



Scale 1:1250

Supplied by: **Trident Maps Ltd**
 Serial number: 00561400
 Centre coordinates: 514454.25 188317.25

Further information can be found on the OS Sitemap Information leaflet or the Ordnance Survey web site:
www.ordnancesurvey.co.uk

10 OXFORD ROAD
HARROW
HA1 4JF

SITE LOCATION

